
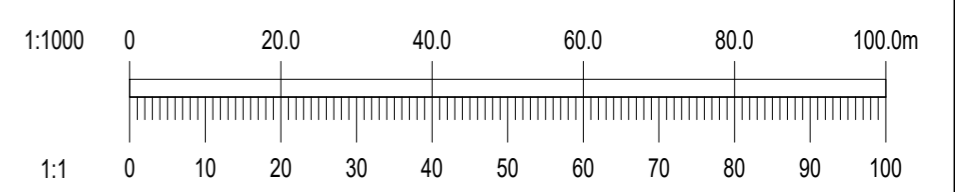
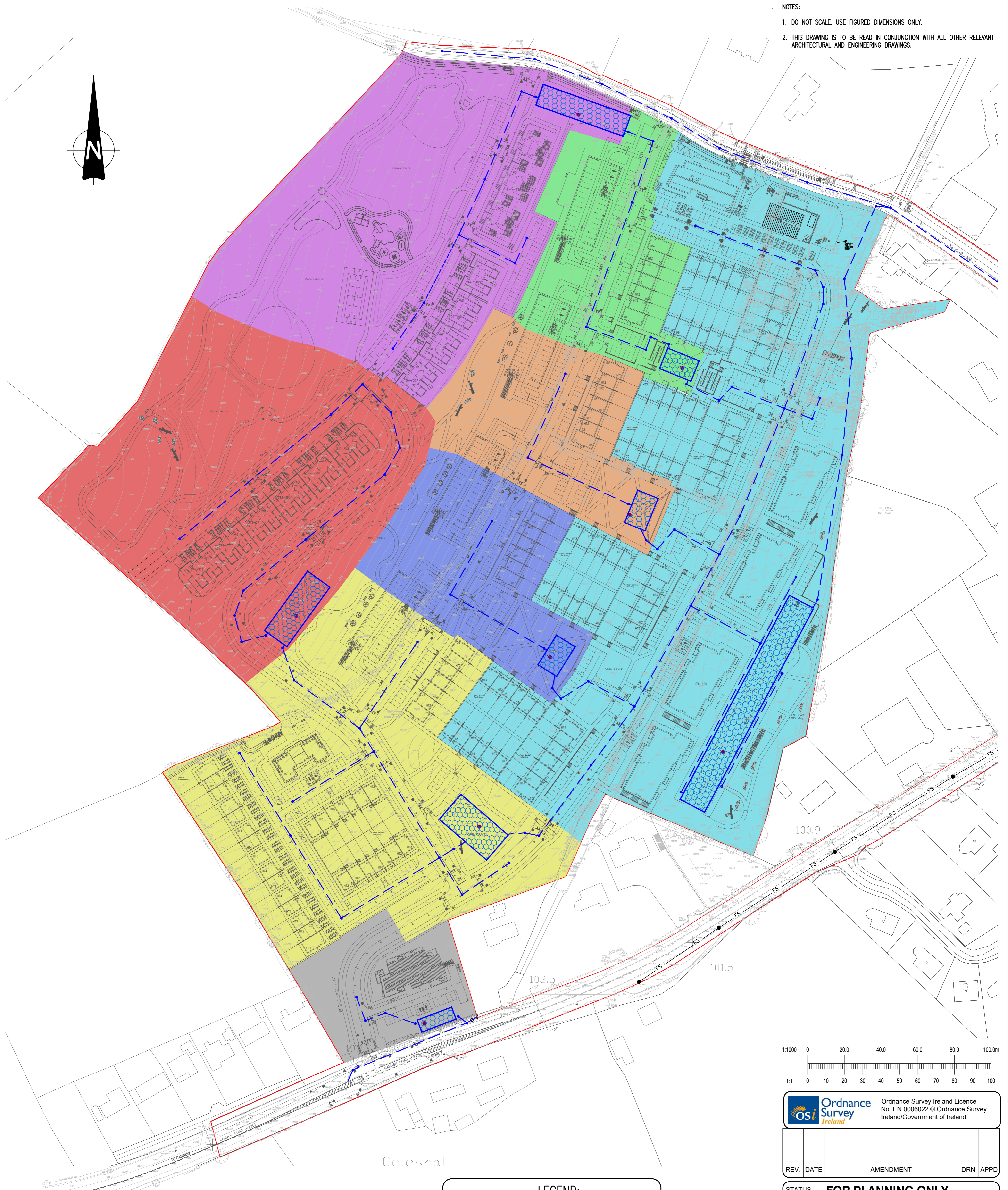
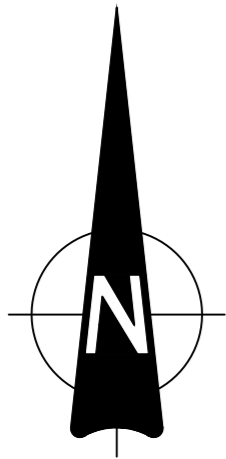


NOTES:

1. DO NOT SCALE. USE FIGURED DIMENSIONS ONLY.
2. THIS DRAWING IS TO BE READ IN CONJUNCTION WITH ALL OTHER RELEVANT ARCHITECTURAL AND ENGINEERING DRAWINGS.



REV.	DATE	AMENDMENT	DRN	APPD

STATUS **FOR PLANNING ONLY
NOT FOR CONSTRUCTION**

Waterman Moylan
Engineering Consultants
BLOCK 5, EASTPOINT BUSINESS PARK, ALFIE BYRNE ROAD,
DUBLIN D03 H3F4 IRELAND.
Tel: (01) 664 8900 Fax: (01) 661 3618
Email: info@waterman-moylan.ie www.waterman-moylan.ie

CLIENT	GERARD GANNON PROPERTIES		
ARCHITECT	CONNOLLY ARCHITECTS		
PROJECT	LANDS AT KILNAHUE & GOREY HILL, GOREY		
TITLE	SURFACE WATER CATCHMENTS		

DRAWN PJD	DESIGNED DA	APPROVED MD	DATE MARCH 2022
SCALE 1:1000 A1	JOB NO. 13-119	DRG. NO. P4216	REVISION

LEGEND:

- PROPOSED SURFACE WATER NETWORK
- PROPOSED UNDERGROUND ATTENUATION STORAGE
- CATCHMENT 1 - 2483m2
- CATCHMENT 2 - 9120m2
- CATCHMENT 3 - 9380m2
- CATCHMENT 4 - 9244m2
- CATCHMENT 5 - 25256m2
- CATCHMENT 6 - 46544m2
- CATCHMENT 7 - 465440m2
- CATCHMENT 8 - 5112m2